

Figure 3
Bicycle Analysis



CARTERET COUNTY

CTP Analysis and Information

Inset
 Carteret County

Bicycle Features

- Bicycle Lane —
- Bicycle Route —
- Multiuse Path —
- Multiuse Path (Outside of ROW) —
- Side Path (Inside of ROW) —
- Bicycle and Pedestrian Bridge #

Other Features

- Bicycle Crash Location
- Destination
- 2 Mile Buffer from Destinations
- Study Road
- Easement
- MPO Boundary
- RPO Boundary



Base map date: October 02, 2019

Legal Disclaimer

This product contains mapping data for informational and planning purposes only, and is subject to change. Users should review or consult the primary data sources to ascertain the usability of the information.

WORKING COPY
 Plan Date: December 03, 2024

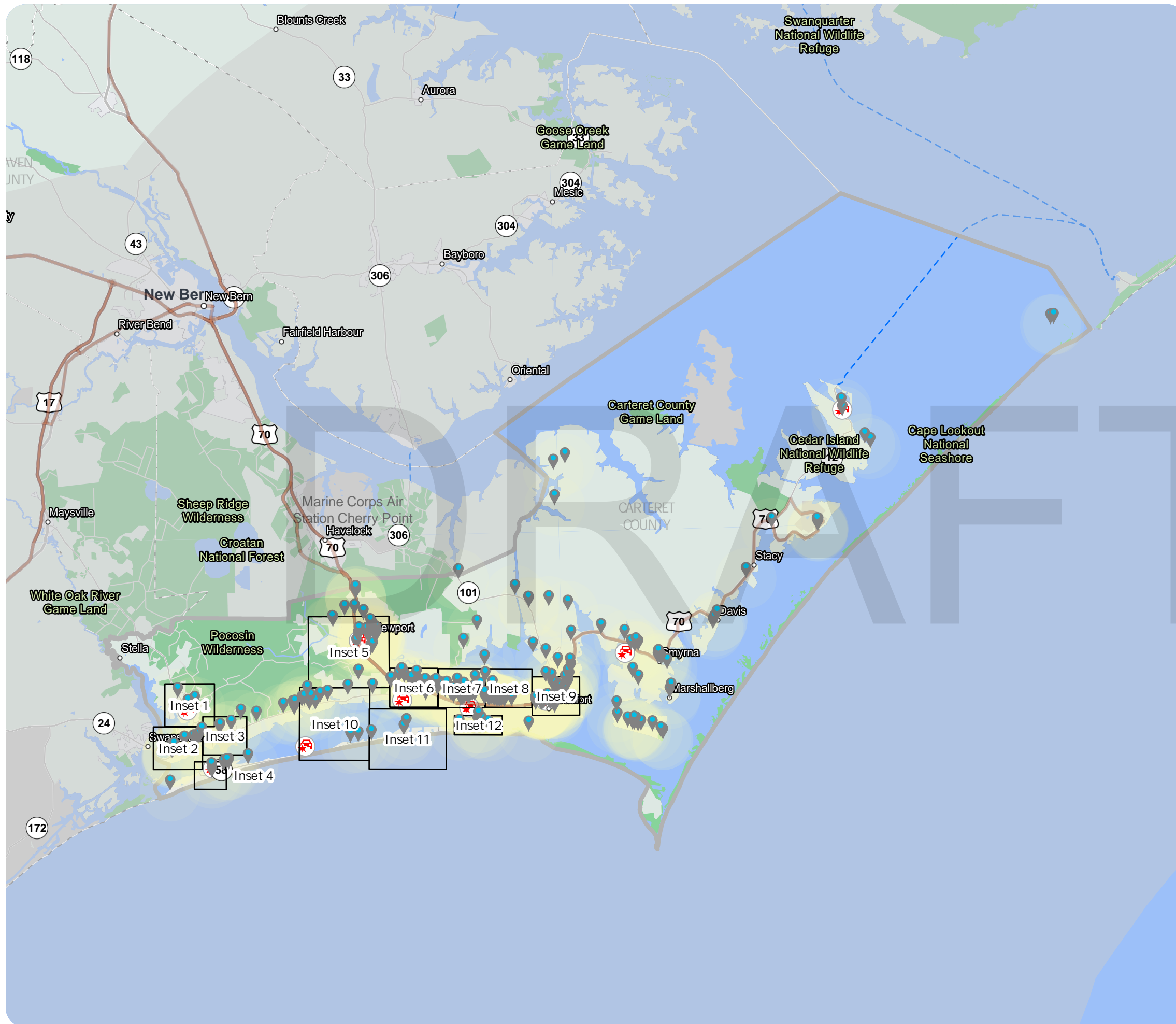


Figure 3
Bicycle Analysis



CARTERET COUNTY

CTP Analysis and Information

Inset 1

Peletier

Bicycle Features

- Bicycle Lane —
- Bicycle Route —
- Multiuse Path —
- Multiuse Path (Outside of ROW) —
- Side Path (Inside of ROW) —
- Bicycle and Pedestrian Bridge #

Other Features

- Bicycle Crash Location
- Destination
- 2 Mile Buffer from Destinations
- Study Road
- Easement
- MPO Boundary
- RPO Boundary



0 0.07 0.15 0.3 0.45 0.6 Miles

Base map date: October 02, 2019

Legal Disclaimer

This product contains mapping data for informational and planning purposes only, and is subject to change. Users should review or consult the primary data sources to ascertain the usability of the information.

WORKING COPY
 Plan Date: December 03, 2024

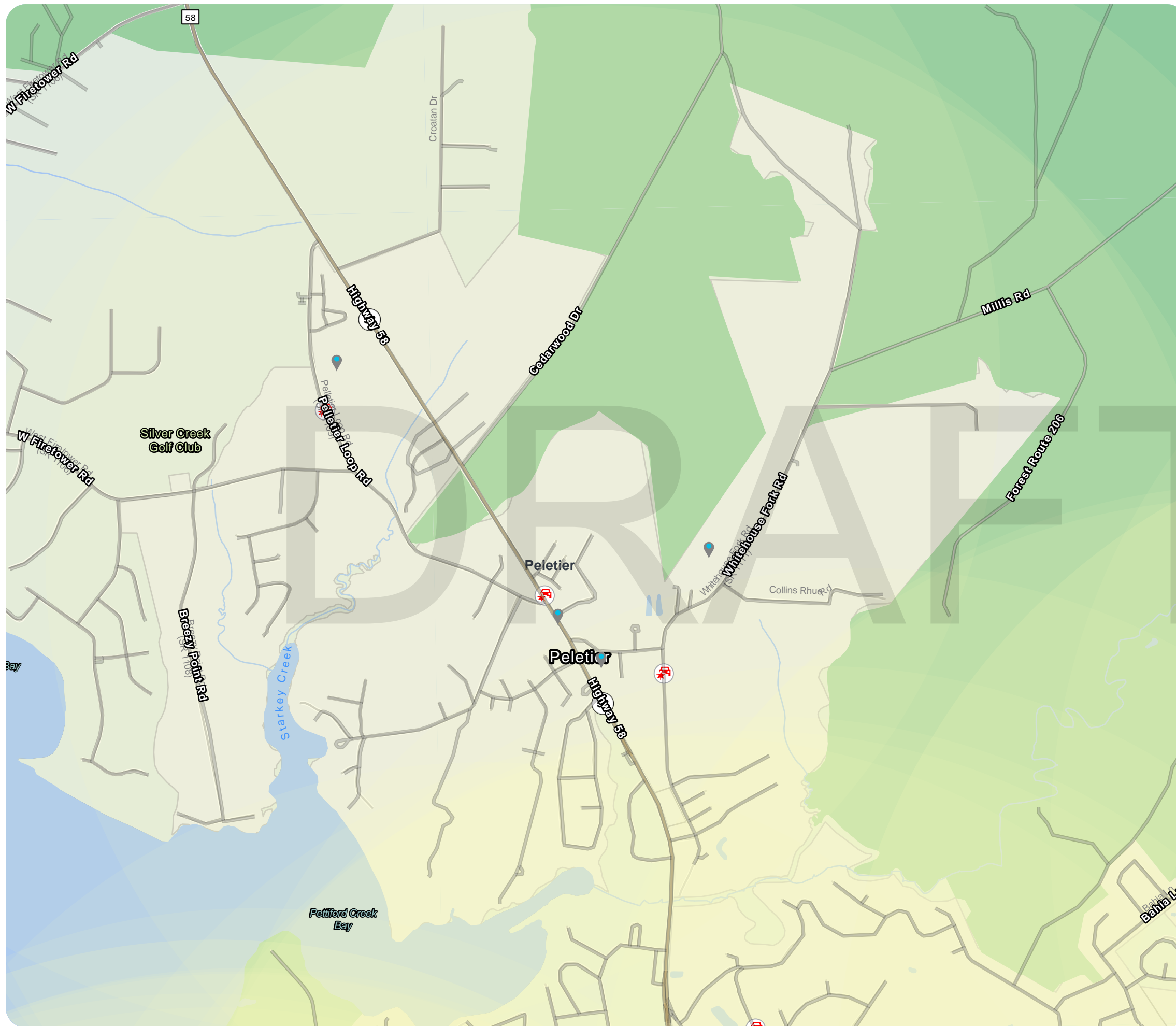


Figure 3
Bicycle Analysis



CARTERET COUNTY

CTP Analysis and Information

Inset 2

Cedar Point and Cape Carteret

Bicycle Features

- Bicycle Lane —
- Bicycle Route —
- Multiuse Path —
- Multiuse Path (Outside of ROW) —
- Side Path (Inside of ROW) —
- Bicycle and Pedestrian Bridge #

Other Features

- Bicycle Crash Location
- Destination
- 2 Mile Buffer from Destinations
- Study Road
- Easement
- MPO Boundary
- RPO Boundary



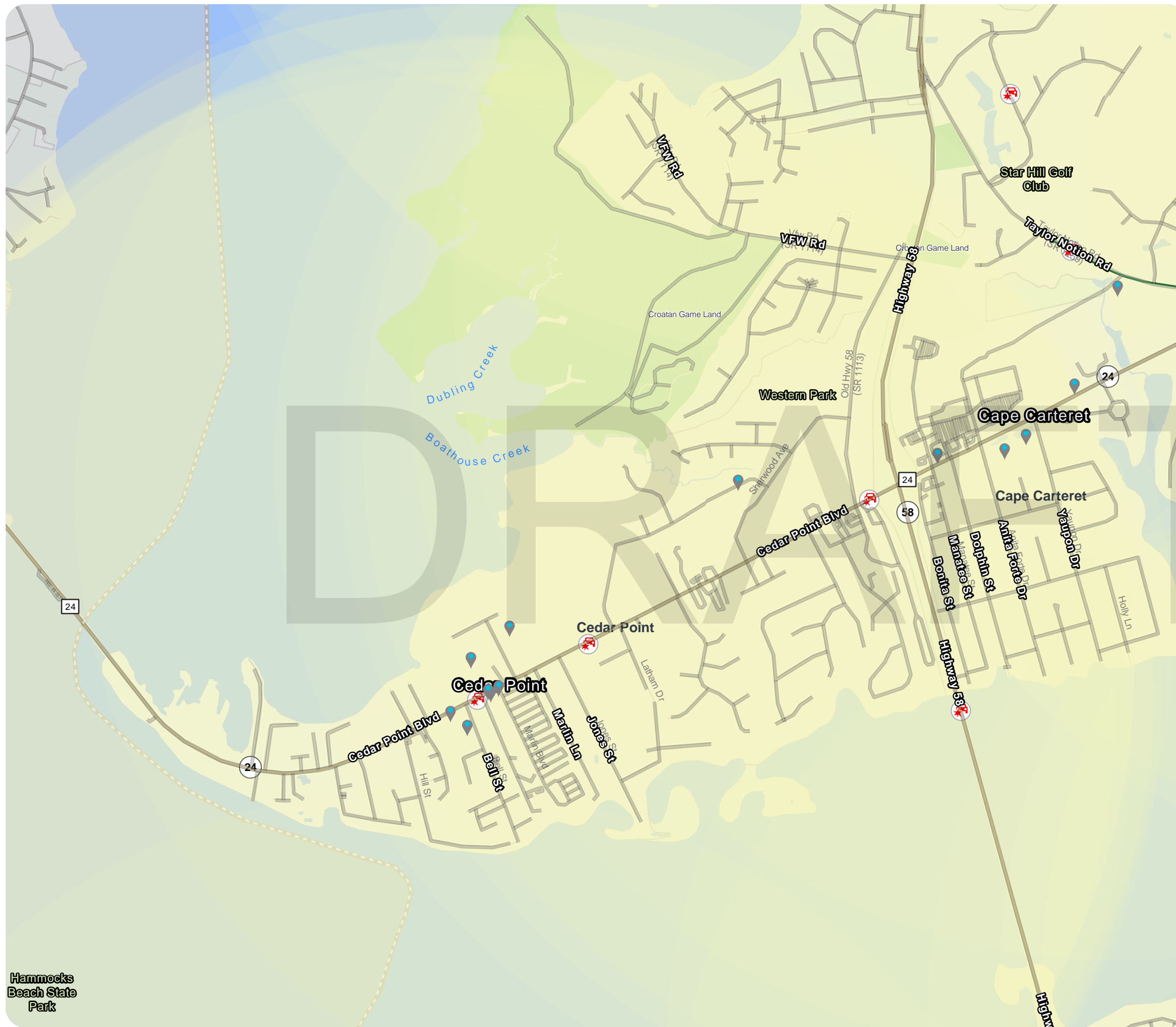
0 0.07 0.15 0.3 0.45 0.6 Miles

Base map date: October 02, 2019

Legal Disclaimer

This product contains mapping data for informational and planning purposes only, and is subject to change. Users should review or consult the primary data sources to ascertain the usability of the information.

WORKING COPY
 Plan Date: December 03, 2024



Hammocks
 Beach State
 Park

Figure 3
Bicycle Analysis



CARTERET COUNTY

CTP Analysis and Information
 Inset 3
 Bogue

Bicycle Features

- Bicycle Lane
- Bicycle Route
- Multiuse Path
- Multiuse Path (Outside of ROW)
- Side Path (Inside of ROW)
- Bicycle and Pedestrian Bridge #

Other Features

- Bicycle Crash Location
- Destination
- 2 Mile Buffer from Destinations
- Study Road
- Easement
- MPO Boundary
- RPO Boundary



0 0.07 0.15 0.3 0.45 0.6 Miles

Base map date: October 02, 2019

Legal Disclaimer

This product contains mapping data for informational and planning purposes only, and is subject to change. Users should review or consult the primary data sources to ascertain the usability of the information.

WORKING COPY
 Plan Date: December 03, 2024



Figure 3
Bicycle Analysis



CARTERET COUNTY

CTP Analysis and Information
 Inset 4
 Emerald Isle

Bicycle Features

- Bicycle Lane —
- Bicycle Route —
- Multiuse Path —
- Multiuse Path (Outside of ROW) —
- Side Path (Inside of ROW) —
- Bicycle and Pedestrian Bridge #

Other Features

- Bicycle Crash Location
- Destination
- 2 Mile Buffer from Destinations
- Study Road
- Easement
- MPO Boundary
- RPO Boundary



0 0.05 0.1 0.2 0.3 0.4
 Miles

Base map date: October 02, 2019

Legal Disclaimer

This product contains mapping data for informational and planning purposes only, and is subject to change. Users should review or consult the primary data sources to ascertain the usability of the information.

WORKING COPY
 Plan Date: December 03, 2024



Figure 3
Bicycle Analysis



CARTERET COUNTY

CTP Analysis and Information
 Inset 5
 Newport

Bicycle Features

- Bicycle Lane —
- Bicycle Route —
- Multiuse Path —
- Multiuse Path (Outside of ROW) —
- Side Path (Inside of ROW) —
- Bicycle and Pedestrian Bridge #

Other Features

- Bicycle Crash Location
- Destination
- 2 Mile Buffer from Destinations
- Study Road
- Easement
- MPO Boundary
- RPO Boundary



0 0.15 0.3 0.6 0.9 1.2 Miles

Base map date: October 02, 2019

Legal Disclaimer

This product contains mapping data for informational and planning purposes only, and is subject to change. Users should review or consult the primary data sources to ascertain the usability of the information.

WORKING COPY
 Plan Date: December 03, 2024



Figure 3
Bicycle Analysis



CARTERET COUNTY

CTP Analysis and Information
 Inset 6
 Morehead City 1

Bicycle Features

- Bicycle Lane —
- Bicycle Route —
- Multiuse Path —
- Multiuse Path (Outside of ROW) —
- Side Path (Inside of ROW) —
- Bicycle and Pedestrian Bridge #

Other Features

- Bicycle Crash Location
- Destination
- 2 Mile Buffer from Destinations
- Study Road
- Easement
- MPO Boundary
- RPO Boundary



0 0.07 0.15 0.3 0.45 0.6
 Miles

Base map date: October 02, 2019

Legal Disclaimer

This product contains mapping data for informational and planning purposes only, and is subject to change. Users should review or consult the primary data sources to ascertain the usability of the information.

WORKING COPY
 Plan Date: December 03, 2024



Figure 3
Bicycle Analysis



CARTERET COUNTY

CTP Analysis and Information
 Inset 7
 Morehead City 2

Bicycle Features

- Bicycle Lane —
- Bicycle Route —
- Multiuse Path —
- Multiuse Path (Outside of ROW) —
- Side Path (Inside of ROW) —
- Bicycle and Pedestrian Bridge #

Other Features

- Bicycle Crash Location
- Destination
- 2 Mile Buffer from Destinations
- Study Road
- Easement
- MPO Boundary
- RPO Boundary



0 0.07 0.15 0.3 0.45 0.6 Miles

Base map date: October 02, 2019

Legal Disclaimer

This product contains mapping data for informational and planning purposes only, and is subject to change. Users should review or consult the primary data sources to ascertain the usability of the information.

WORKING COPY
 Plan Date: December 03, 2024



Figure 3
Bicycle Analysis



CARTERET COUNTY

CTP Analysis and Information
 Inset 8
 Morehead City 3

Bicycle Features

- Bicycle Lane
- Bicycle Route
- Multiuse Path
- Multiuse Path (Outside of ROW)
- Side Path (Inside of ROW)
- Bicycle and Pedestrian Bridge #

Other Features

- Bicycle Crash Location
- Destination
- 2 Mile Buffer from Destinations
- Study Road
- Easement
- MPO Boundary
- RPO Boundary



0 0.07 0.15 0.3 0.45 0.6 Miles

Base map date: October 02, 2019

Legal Disclaimer

This product contains mapping data for informational and planning purposes only, and is subject to change. Users should review or consult the primary data sources to ascertain the usability of the information.

WORKING COPY
 Plan Date: December 03, 2024



Figure 3
Bicycle Analysis



CARTERET COUNTY

CTP Analysis and Information
 Inset 9
 Beaufort

Bicycle Features

- Bicycle Lane —
- Bicycle Route —
- Multiuse Path —
- Multiuse Path (Outside of ROW) —
- Side Path (Inside of ROW) —
- Bicycle and Pedestrian Bridge #

Other Features

- Bicycle Crash Location
- Destination
- 2 Mile Buffer from Destinations
- Study Road
- Easement
- MPO Boundary
- RPO Boundary



0 0.07 0.15 0.3 0.45 0.6 Miles

Base map date: October 02, 2019

Legal Disclaimer

This product contains mapping data for informational and planning purposes only, and is subject to change. Users should review or consult the primary data sources to ascertain the usability of the information.

WORKING COPY
 Plan Date: December 03, 2024



Figure 3
Bicycle Analysis



CARTERET COUNTY

CTP Analysis and Information
 Inset 10
 Indian Beach

Bicycle Features

- Bicycle Lane —
- Bicycle Route —
- Multiuse Path —
- Multiuse Path (Outside of ROW) —
- Side Path (Inside of ROW) —
- Bicycle and Pedestrian Bridge #

Other Features

- Bicycle Crash Location
- Destination
- 2 Mile Buffer from Destinations
- Study Road
- Easement
- MPO Boundary
- RPO Boundary



Base map date: October 02, 2019

Legal Disclaimer

This product contains mapping data for informational and planning purposes only, and is subject to change. Users should review or consult the primary data sources to ascertain the usability of the information.

WORKING COPY
 Plan Date: December 03, 2024



Figure 3
Bicycle Analysis



CARTERET COUNTY

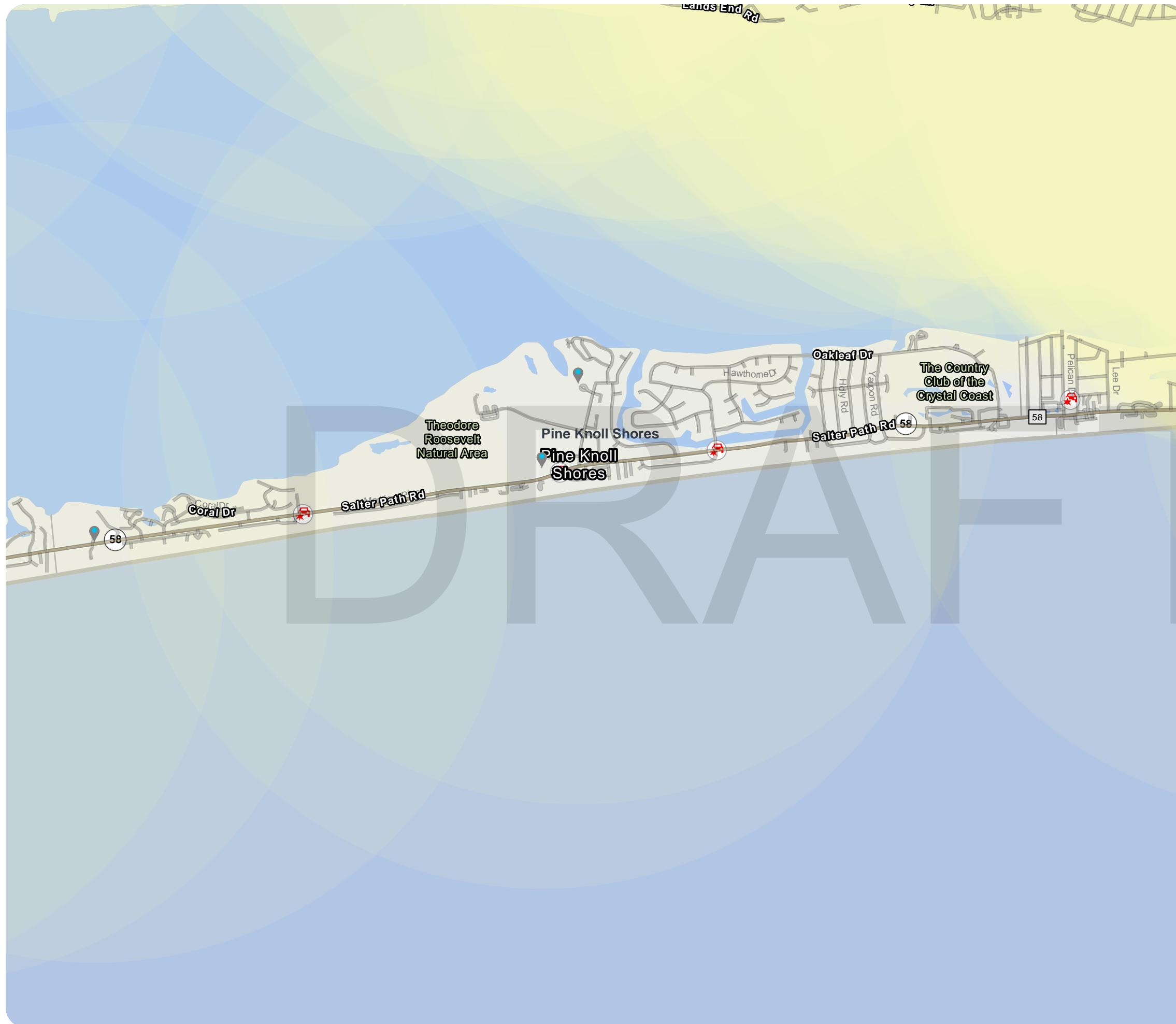
CTP Analysis and Information
 Inset 11
 Pine Knoll Shores

Bicycle Features

- Bicycle Lane —
- Bicycle Route —
- Multiuse Path —
- Multiuse Path (Outside of ROW) —
- Side Path (Inside of ROW) —
- Bicycle and Pedestrian Bridge #

Other Features

- Bicycle Crash Location
- Destination
- 2 Mile Buffer from Destinations
- Study Road
- Easement
- MPO Boundary
- RPO Boundary



Base map date: October 02, 2019

Legal Disclaimer

This product contains mapping data for informational and planning purposes only, and is subject to change. Users should review or consult the primary data sources to ascertain the usability of the information.

WORKING COPY
 Plan Date: December 03, 2024

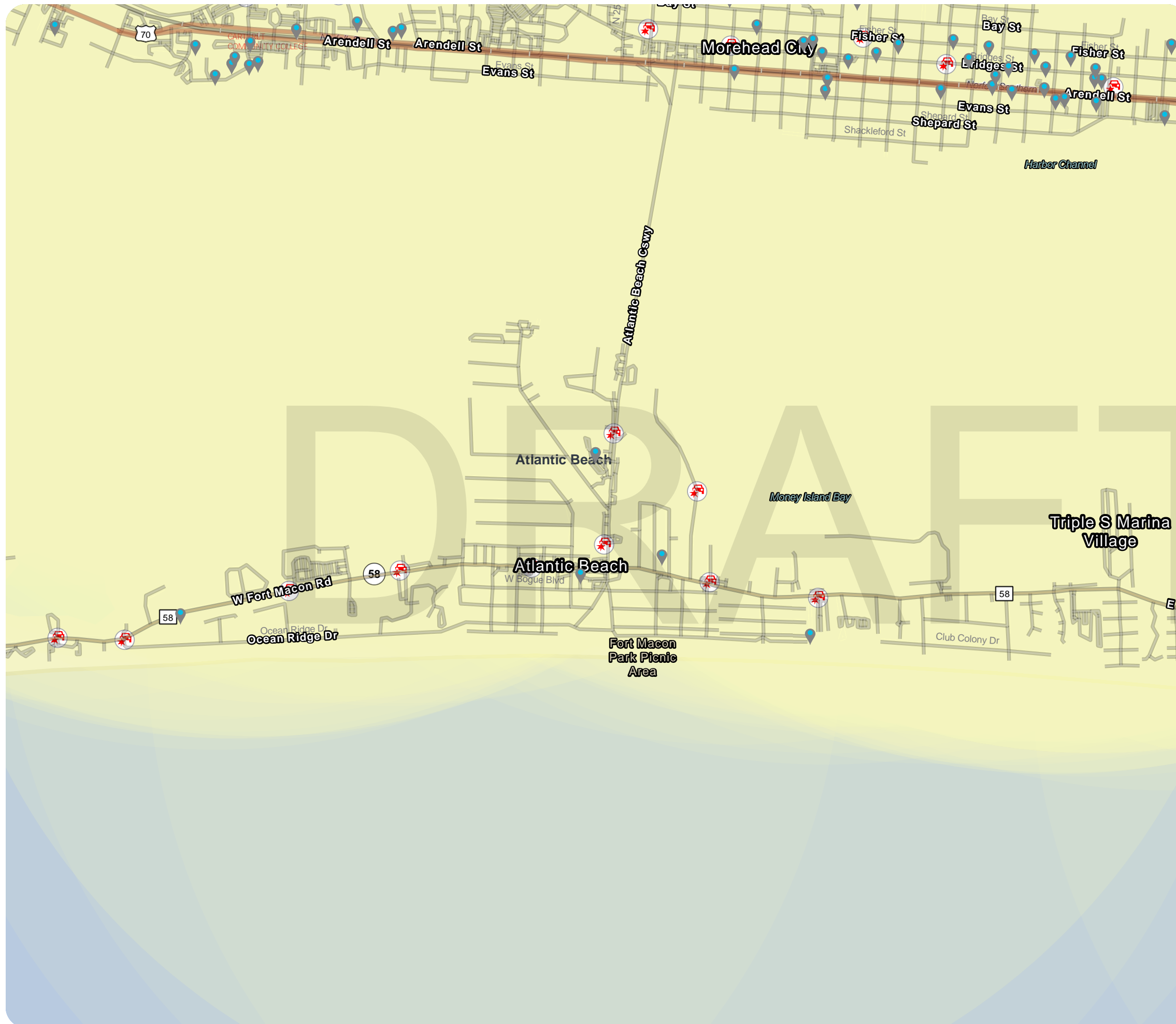


Figure 3
Bicycle Analysis



CARTERET COUNTY

CTP Analysis and Information
 Inset 12
 Atlantic Beach

Bicycle Features

- Bicycle Lane —
- Bicycle Route —
- Multiuse Path —
- Multiuse Path (Outside of ROW) —
- Side Path (Inside of ROW) —
- Bicycle and Pedestrian Bridge #

Other Features

- Bicycle Crash Location
- Destination
- 2 Mile Buffer from Destinations
- Study Road
- Easement
- MPO Boundary
- RPO Boundary



Base map date: October 02, 2019

Legal Disclaimer

This product contains mapping data for informational and planning purposes only, and is subject to change. Users should review or consult the primary data sources to ascertain the usability of the information.

WORKING COPY
 Plan Date: December 03, 2024